

1. Search Hereford Planning and click on “Hereford planning”.

About Store

Gmail Images



Sign in



Search hereford planning

hereford planning

hereford planning committee

2. Click on “Planning Application Search”.



hereford planning



Sign in

All Images News Videos Maps More

Tools

Search Contact Applications Meetings Consultants Open now Within 0.5 mi Jobs Committee

Results for Hereford · Choose area




Herefordshire Council

https://www.herefordshire.gov.uk/planning_services

Planning Application Search - Herefordshire Council

You can use our **planning** application search to find, view and comment on current applications and their supporting documents. You can also review applications ...

3. The search results page enables you to enter a date parameter for the search.



Application processing dates

We are currently:

- Validating applications received on 12 June 2024
- Processing applications validated on 14 June 2024
- Processing discharge of condition applications received on 11 June 2024
- Publishing representations received on 13 June 2024

Please note planning applications are being allocated when a planning officer becomes available and will be updated on the website as soon as allocated.

Publication delays

There may be delays in publishing representation to the website at times when the department is processing large scale applications all of which need to be reviewed and redacted before publishing to the website. This is due to the large volumes of representations these types of applications generate. We will however always endeavour to get representations to the website as soon as we possibly can.

You can use our planning application search to find, view and comment on current applications and their supporting documents. You can also review applications that have been decided. For help on how to make a comment, view our [comment on an application](#) page.

Search applications

Recent applications

Weekly list

View on map

Search for applications

Enter a keyword, application number, ward, parish, town, address, road name or postcode

Application filters

Application date range

Applications from date

Applications to date

Today

Search

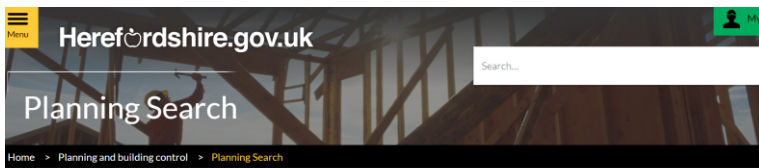
Applications to display

Current and decided applications

Current applications

Decided applications

4. A parameter search date of 2 April 2024 to today's date (17/06/2024) returns a search of 895 planning applications.



Application processing dates

We are currently:

- Validating applications received on 12 June 2024
- Processing applications validated on 14 June 2024
- Processing discharge of condition applications received on 11 June 2024
- Publishing representations received on 13 June 2024

Please note planning applications are being allocated when a planning officer becomes available and will be updated on the website as soon as allocated.

Publication delays

There may be delays in publishing representation to the website at times when the department is processing large scale applications all of which need to be reviewed and redacted before publishing to the website. This is due to the large volumes of representations these types of applications generate. We will however always endeavour to get representations to the website as soon as we possibly can.

You can use our planning application search to find, view and comment on current applications and their supporting documents. You can also review applications that have been decided. For help on how to make a comment, view our [comment on an application](#) page.

Search applications Recent applications Weekly list View on map

Search for applications

Enter a keyword, application number, ward, parish, town, address, road name or postcode

Application filters

Application date range

Applications from date: April 2, 2024

Applications to date: Today

Applications to display

☒ Current and decided applications

☐ Current applications

☐ Decided applications

Search

5 of 895 matching planning applications. Enter more application details to refine your search

241475 - Proposed shop front alterations. (Planning application)

241486 - Proposed 16 ground mounted black mono PV panels located to the rear (south) of prop (Planning application)

241083 - Proposed self-build/custom build change of use of redundant agricultural bu (Planning application)

241493 - Proposed variation of condition 2 of planning permission 230274 (Proposed singl (Planning application)

241479 - Proposed garage extension and agricultural building. (Planning application)

Show all 895 applications that match the keyword "

5 of 235 matching parishes. Enter more characters from the parish name to refine your search

5. Click on "Show all 895 applications" and click "Select".

Show all 895 applications that match the keyword "

5 of 235 matching parishes. Enter more characters from the parish name to refine your search

Abbeydore (Parish)

Aconbury (Parish)

Acton Beauchamp (Parish)

Adforton (Parish)

Allensmore (Parish)

5 of 53 matching wards. Enter more characters from the ward name to refine your search

Arrow (Ward)

Aylestone Hill (Ward)

Backbury (Ward)

Belmont Rural (Ward)

Birch (Ward)

5 of 402 matching towns. Enter more characters from the settlement name to refine your search

Abbey Dore (Town)

Aconbury (Town)

Acton Beauchamp (Town)

Acton Green (Town)


Adforton (Town)

Select

6. Click on the application number which will take you to the planning application.

➕ Application number	➕ Site address	➕ Description	➕ Type	➕ Status	➕ Comment by
P241475/F	Leominster, Leominster East, 73 Etnam Street Leominster Herefordshire HR6 8AE	Proposed shop front alterations.	Planning Permission	Valid (Undecided)	Thursday 11 July 2024
P241486/FH	Acton Beauchamp, Bishops Frome & Cradley, Hamstall House Acton Beauchamp Worcester Herefordshire WR6 5AA	Proposed 16 ground mounted black mono PV panels located to the rear (south) of property abutting existing garden wall. Sited in three rows.	Full Householder	Valid (Undecided)	Thursday 11 July 2024

7. On the right hand side of the screen there are a number of drop down options. Click on the one titled "Application Form".



• [Make a new search](#)

[Make a comment on this application](#)

If you are making a lengthy comment please consider writing it out first before accessing the comment form. You can copy and paste text into the form or attach a document.

Please view [guidance on making comments](#) before submitting your representation.

General information

Number	P241475/F
Current status	Valid
Decision	
Appeal decision	
Type	Planning Permission



Relevant documents

▼ Application Form (1)

• [P App Form](#) 433KB

▶ Supporting Documents (2)

▶ Drawings (4)

8. Open the planning application form. Scroll through the planning application form and there is a section titled “Biodiversity net gain”. This section provides the information as to whether the applicant considers a development to be exempt from Biodiversity Net Gain and on which basis they have applied the exemption.

Biodiversity net gain

Biodiversity net gain is a legal requirement for planning permission introduced on 12 February 2024. All applications are required to either provide detailed information proving there will be a biodiversity increase; or explain why they are exempt from doing so.

[Find out more about biodiversity net gain, and access digital tools from our partners that can help determine if you are exempt, or produce the biodiversity metric information required.](#)

Do you believe that, if the development is granted permission, the general Biodiversity Gain Condition (as set out in Paragraph 13 of Schedule 7A of the Town and Country Planning Act 1990 (as amended)) would apply?

☐ Yes

☒ No

Please add all the exemptions or transitional arrangements that apply and provide a reason why

Exemption:

Development subject to the de minimis exemption (development below the threshold)

Reason for selecting exemption:

The proposed is to alter frontage of an existing building

Note: Please read the help text for further information on the exemptions available and when they apply