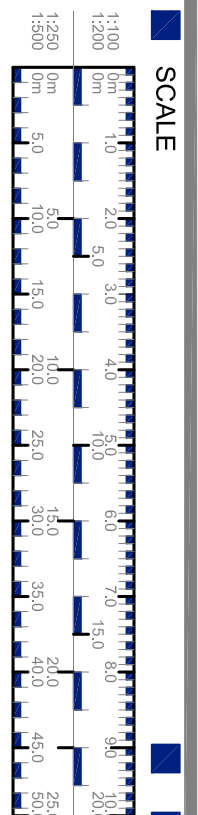
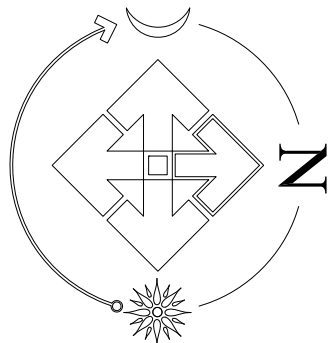


- ROAD MARKINGS (TSRGAD 2016):
- === Type 1003A - 600x200mm markings with 300mm gap. Lines separated by 500mm.
 - Type 1004 - 4000x100mm marking with 2000mm gap.
 - Type 1009A - 600x100mm marking with 300mm gap.
 - ▴ Type 1023A - 3750x1250mm Gateway marking. End line 600mm wide, sidelines 150mm wide.
 - ▬ Type 1001 - 300mm wide "stop line" marking.
 - ▬ Type 1001.3 - 2000x100mm marking with 150mm gap. Markings to channels to be 250mm from kerb line.
 - 600x200mm Terminal line to 1001.3 markings
 - Flat top metal road studs (1055.1). At site access road 3 number (to channels and centreline). At crossing at centres between 500mm (min) and 720mm (max).


Existing road marking to be burnt off.

Road markings to be reflectorised thermoplastic in accordance with BS EN 1871.

Existing centreline road studs on A40 to be removed and replaced to suit the new 29g-29g road markings.



REVISIONS		
Rev	Description	Date
A	Initial issue.	
B	Updated to include details of pelican crossing.	
C	Pelican crossing details amended (Crownel changes).	
D	Tactile paving adjusted.	
E	Amended in accordance with Highway comments of 24.11.21.	



Cadsquare Midlands
Unit 26, Greenfox
Weston Road
Bromsgrove
Worcestershire
B60 4JH
Tel: 01527 875555
www.cadsquaremidlands.co.uk

- Architecture
- Planning
- Engineering

PRELIMINARY

CHURCHAM HOMES LTD

LAND OFF A40
CASTLE END
LEA
ROSS ON WYE

ROAD MARKINGS
PLAN

19-052 / 504 D
JUNE 2020
1:250 @ A1